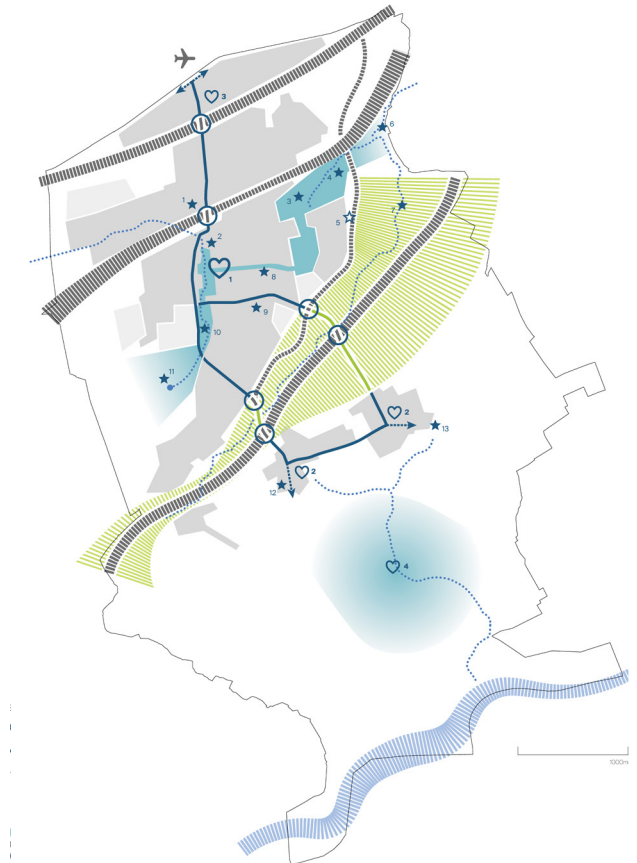


Perspective Holzwickede

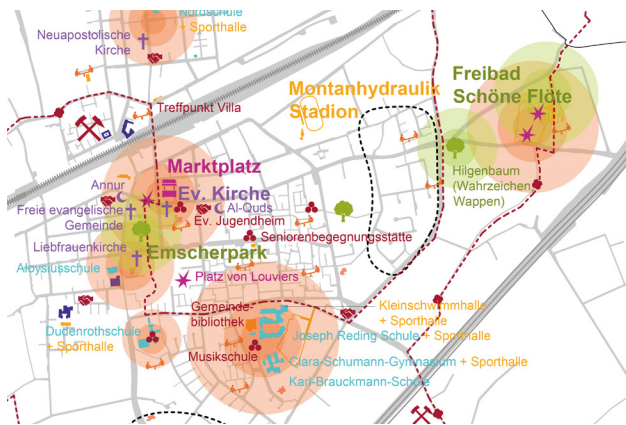
Integrated action plan for the development of the city **location**

Holzwickede, Germany **size** 180ha **client** City of Holzwickede **services** analysis, creating of development goals and strategies, design of a development model, design of flagship projects, framework, process accompanying participation procedure **status** finished 2016 **partners** Verena Brehm **team** Tim Mohr **cooperation** Urbane Gestalt landscape architects, Stein+Schultz urban planning, regional- and open space planning

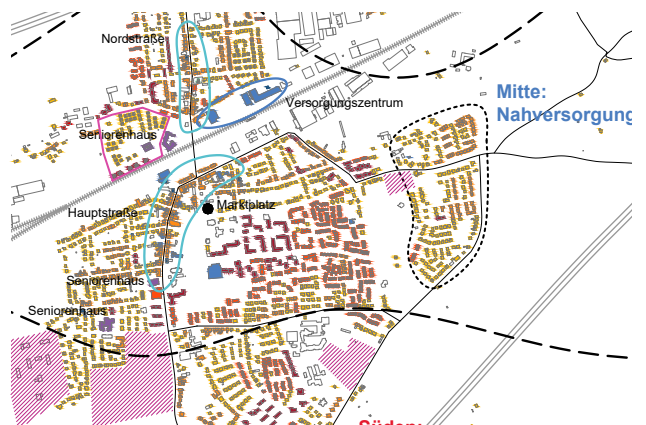
For the growing city of Holzwickede a long-term development concept is elaborated. The brief was a model for the overall city area and the definition of several urban development zones, with will be the focus of future city development. The recommendations for action are further concretized and located in a planning framework. The strategic project process starts off with spacial, social and historical analysis, then describes area profiles and development goals and strategies. Zoom-ins of the focus zones show more concrete provisions and exemplified spacial strategies. On the base of the integrated action plan and the strategic development chances, processes can be verified, evaluated and arranged in the future, such as individual actions can be derived. The integrated action plan is accompanied with a civic activism process and cooperations with the local government.



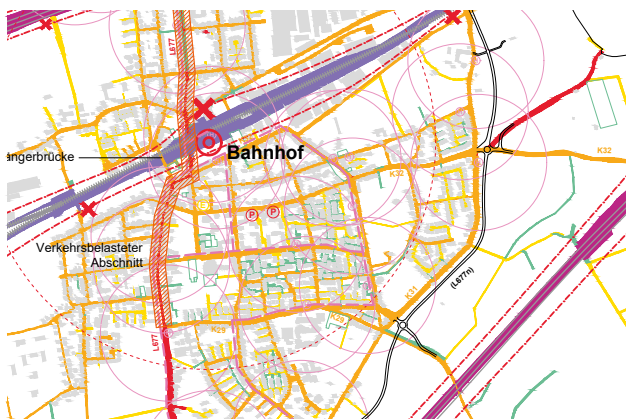
model for Holzwickede



extract of analysis map "social facilities-education-culture-leisure"



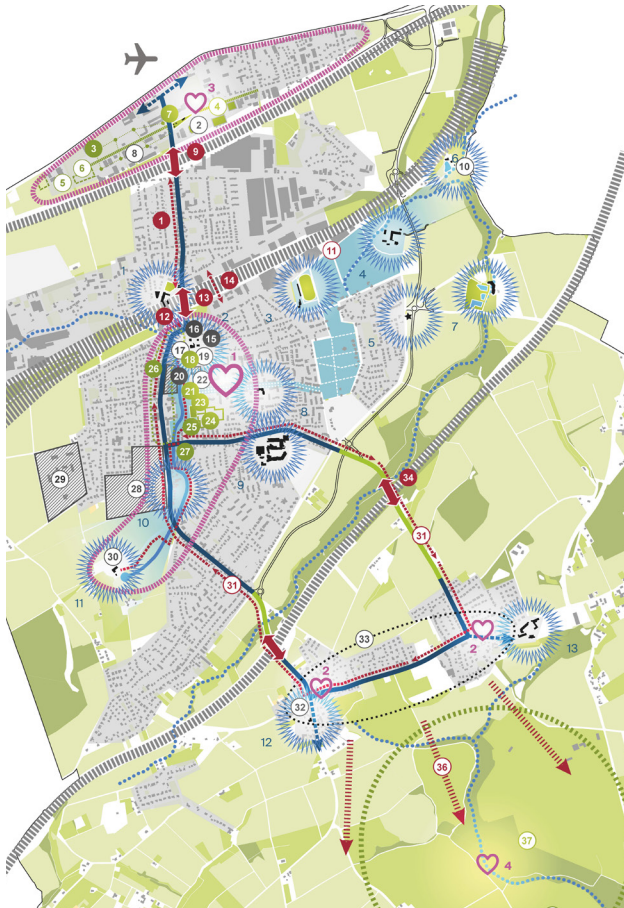
extract of analysis map "housing and supply"



extract of analysis map "mobility"



extract of analysis map "Landscape-open space-local recreation"



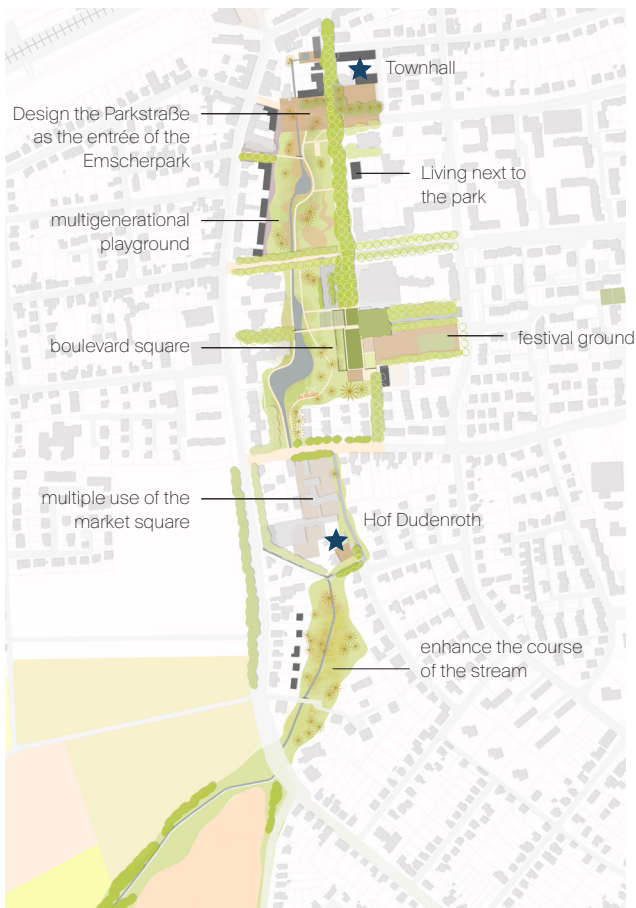
framework Holzwickede



urban development zone ECO port



spacial sketch ECO Port-forum



urban development zone community centre + Emscherpark



zoom-in Emscherpark + festival ground



civic activism